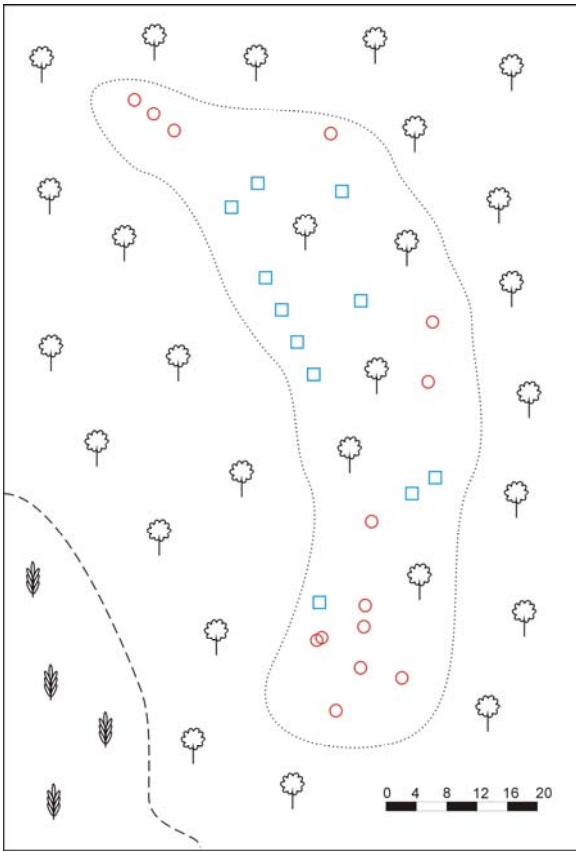
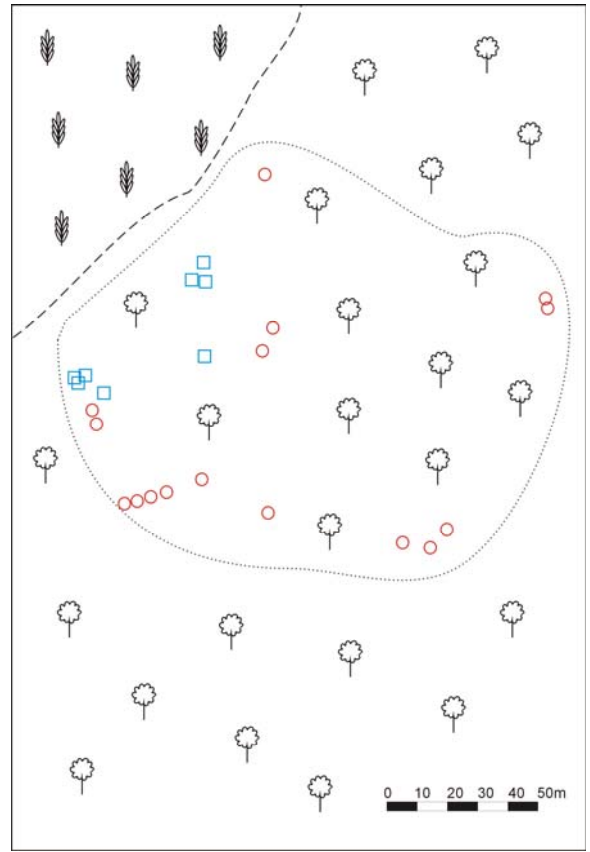


Electronic supplementary

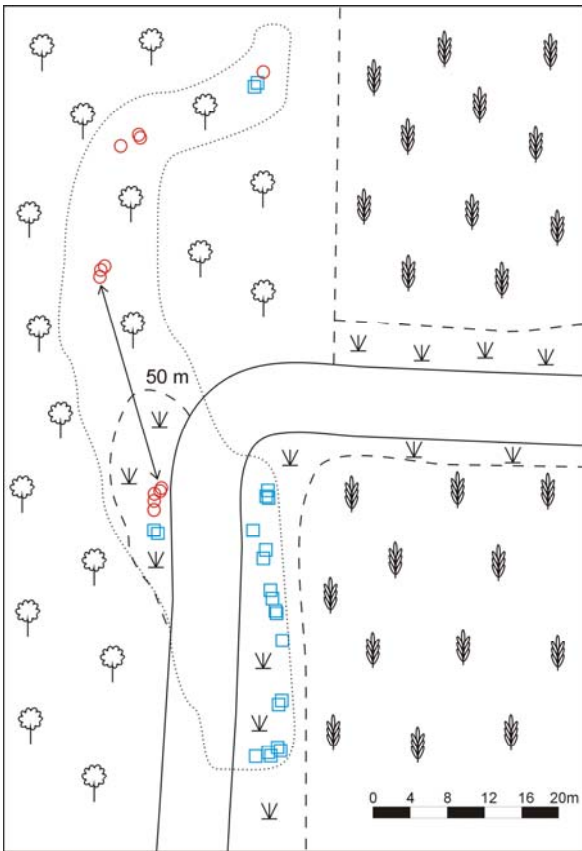
Spatial structure of *Allium oleraceum* cytotypes at twenty-one cytotype-mixed sites. Each sampled plant is represented by symbol with identification of its ploidy level (○ = 4x, □ = 5x, △ = 6x). Population borders are demarcated by dotted lines while borders between habitats are demarcated by dashed lines.



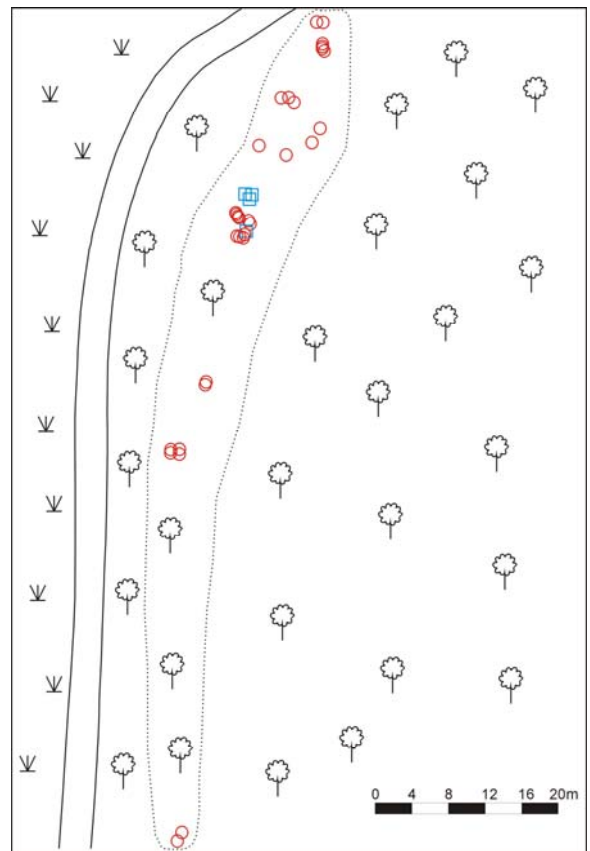
Site 1



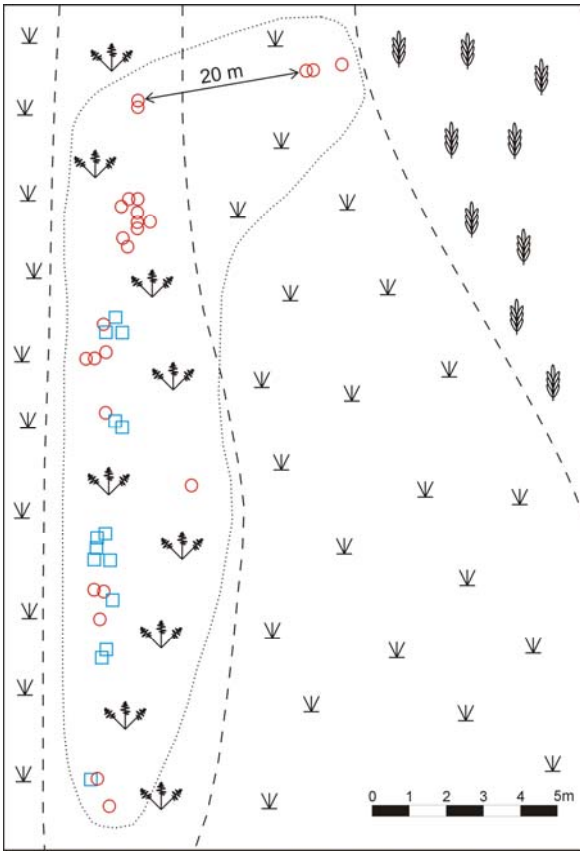
Site 2



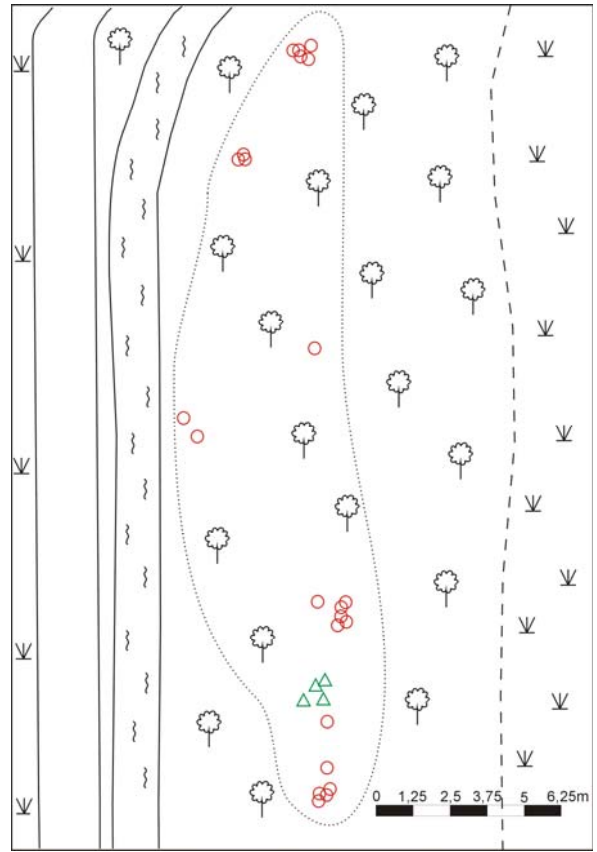
Site 3



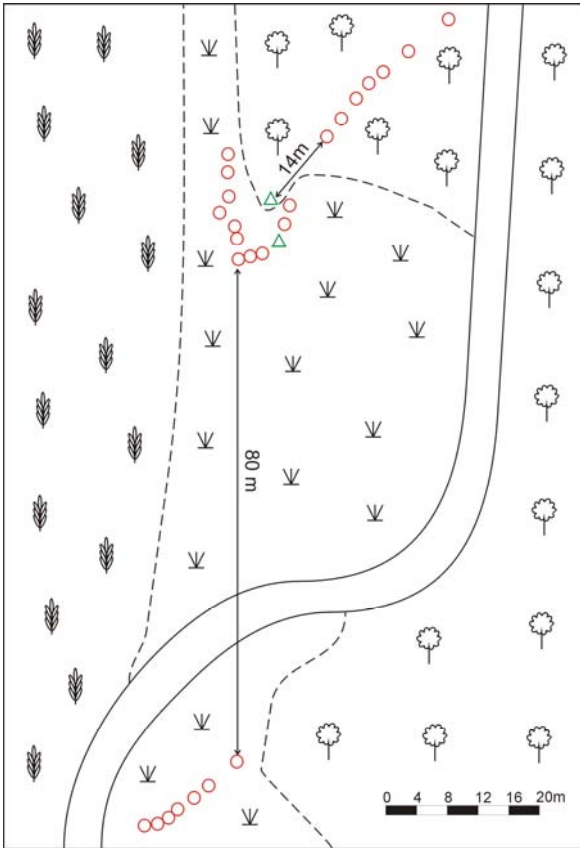
Site 4



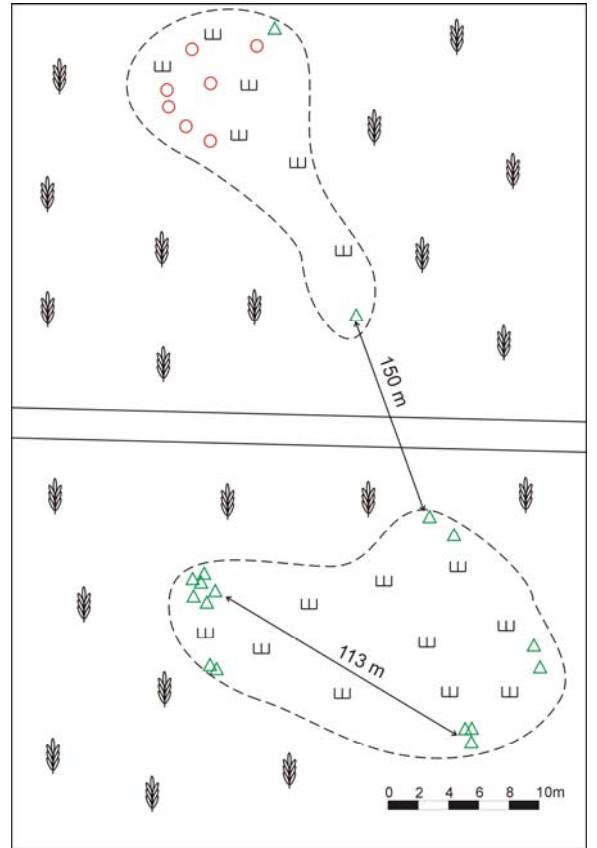
Site 5



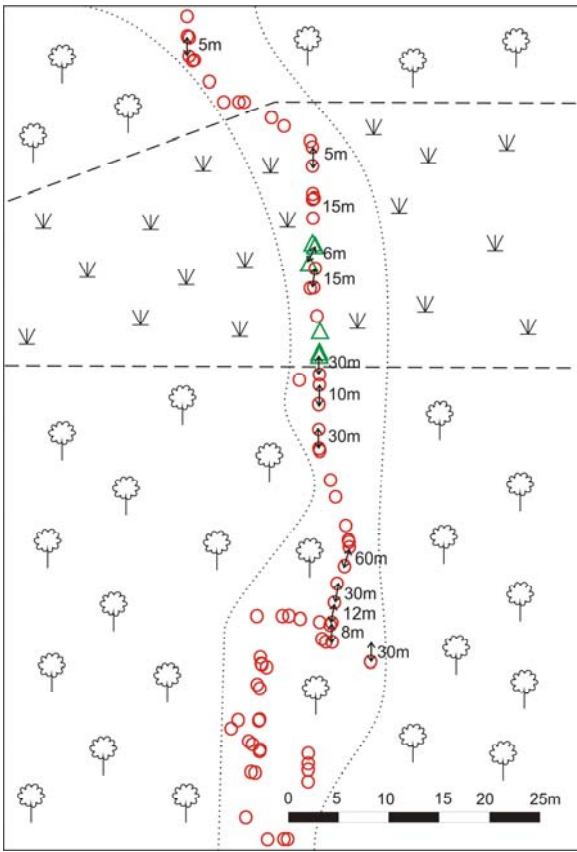
Site 6



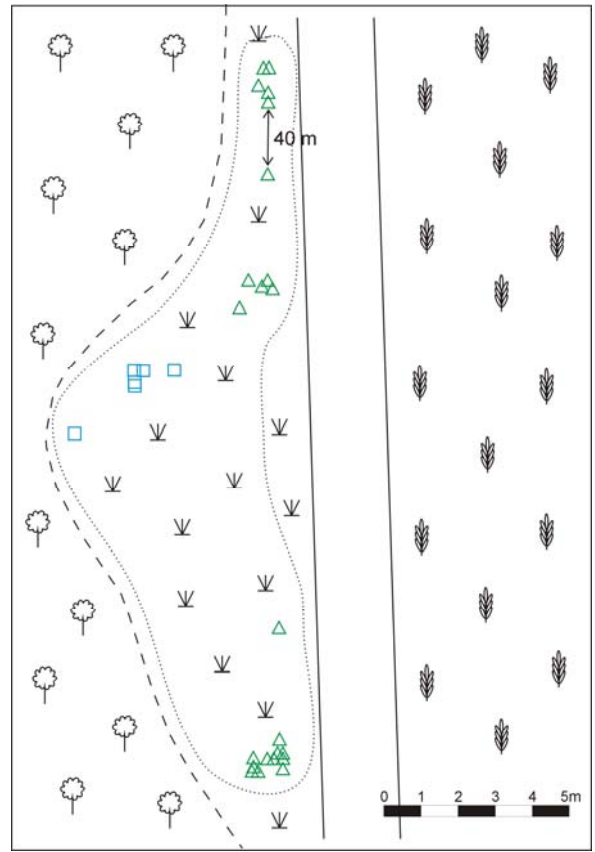
Site 7



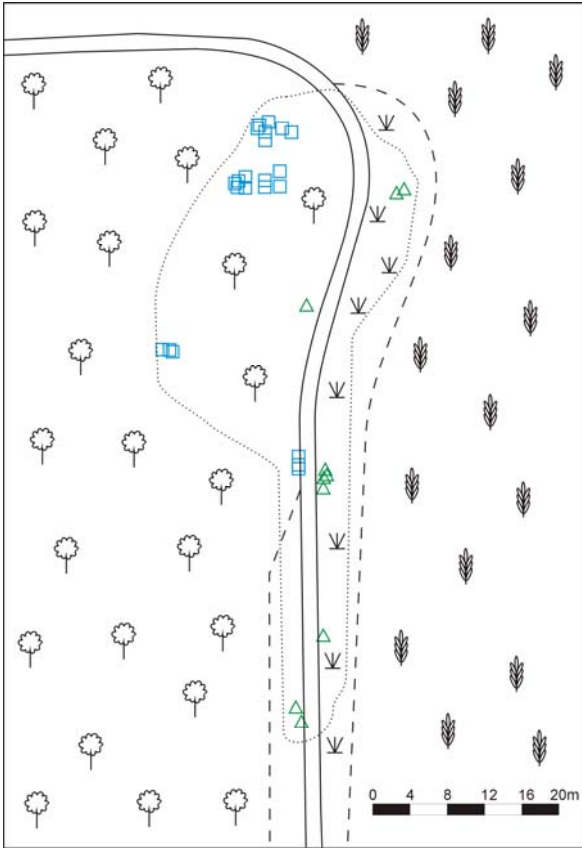
Site 8



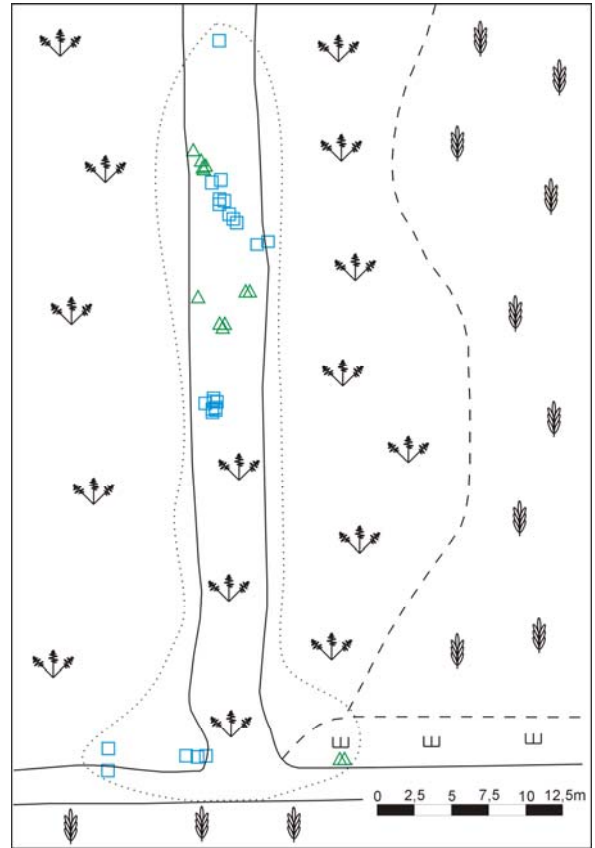
Site 9



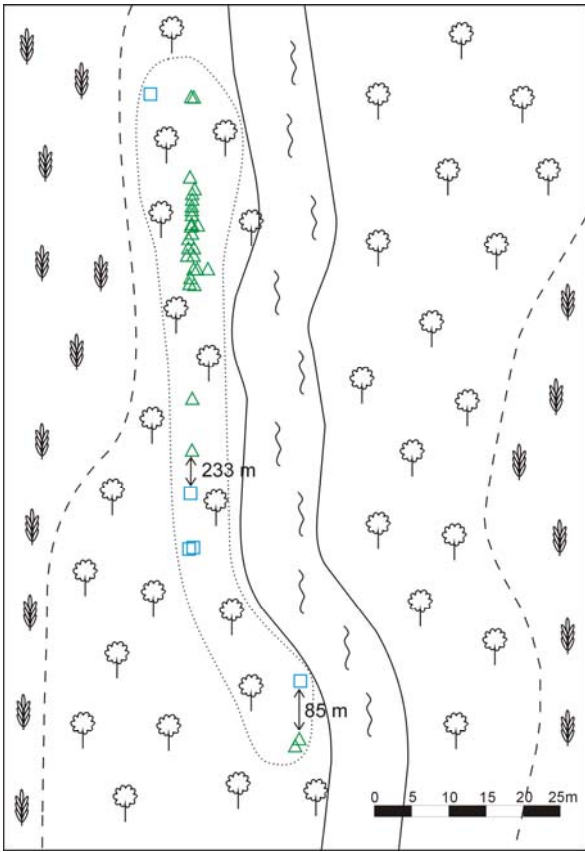
Site 10



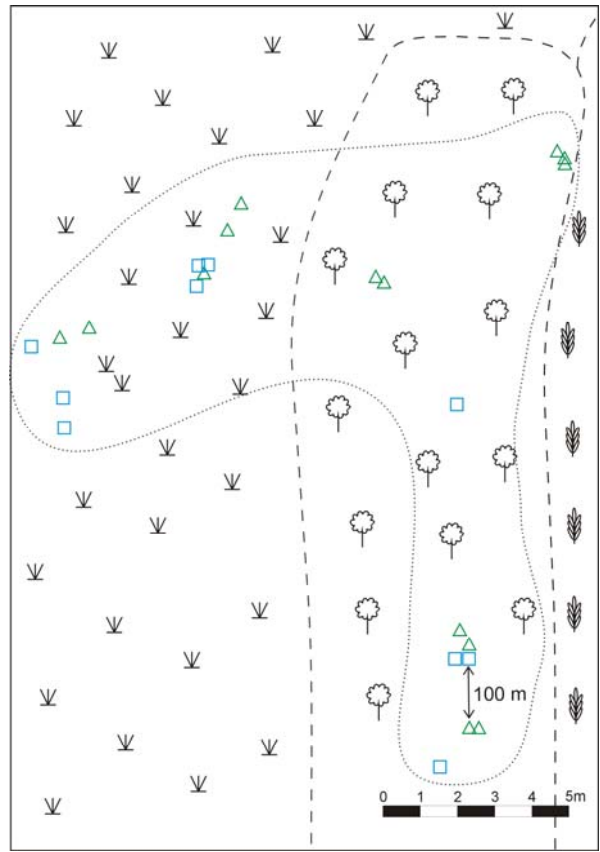
Site 11



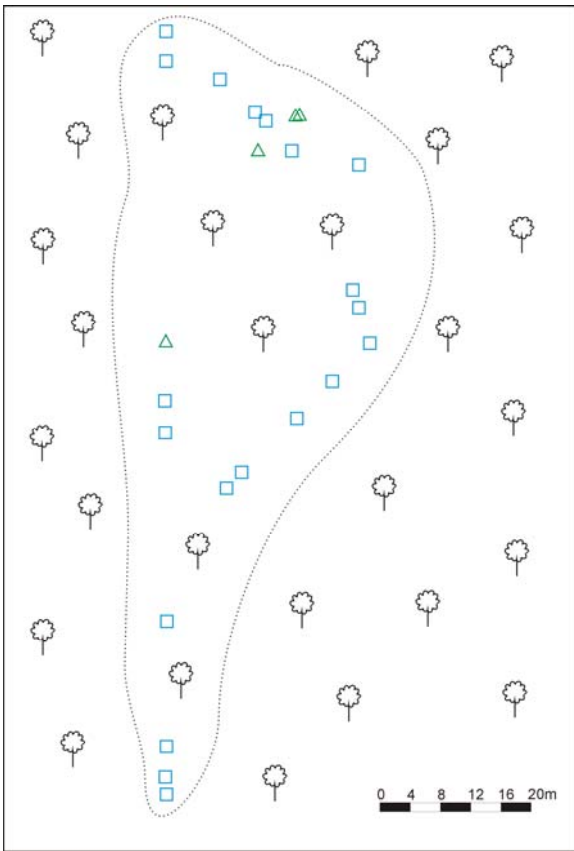
Site 12



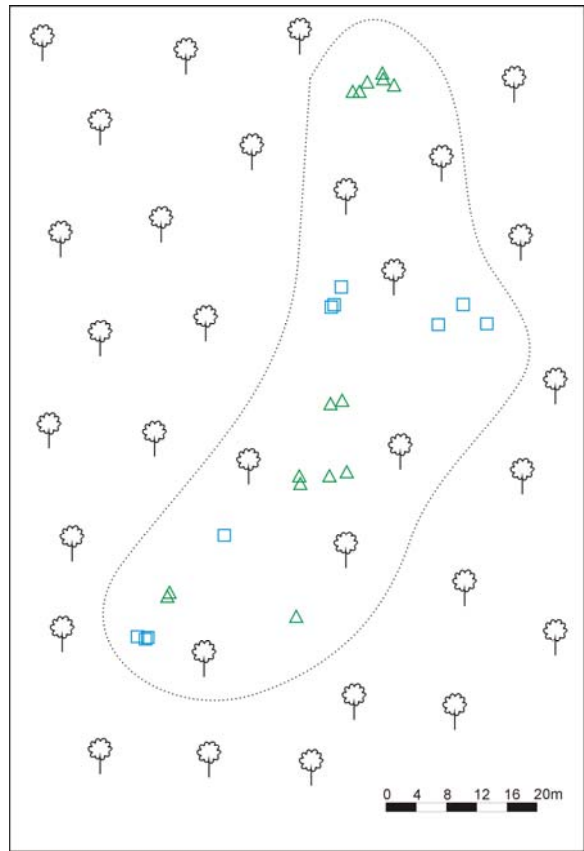
Site 13



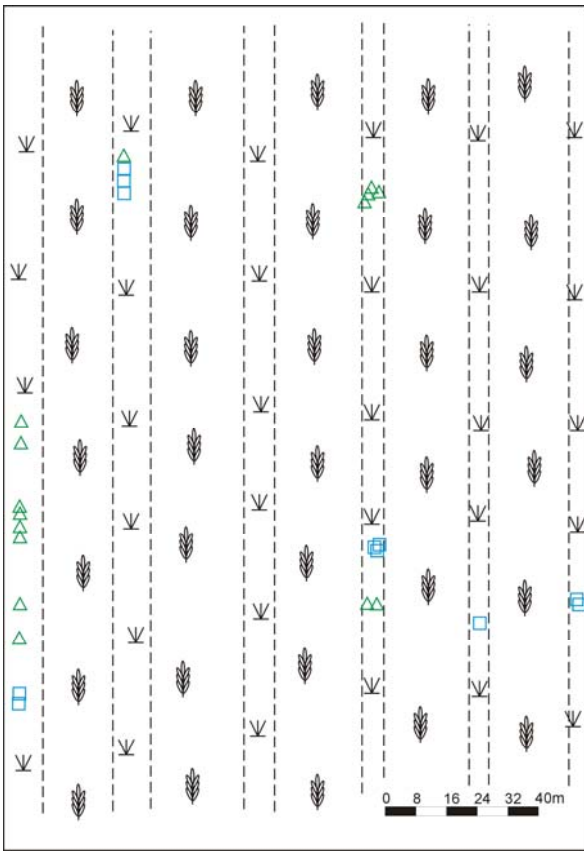
Site 14



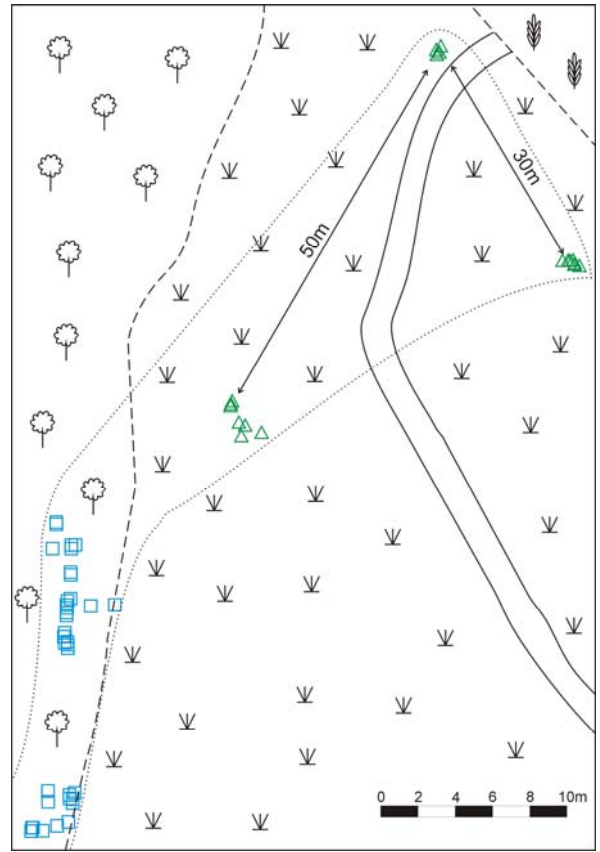
Site 15



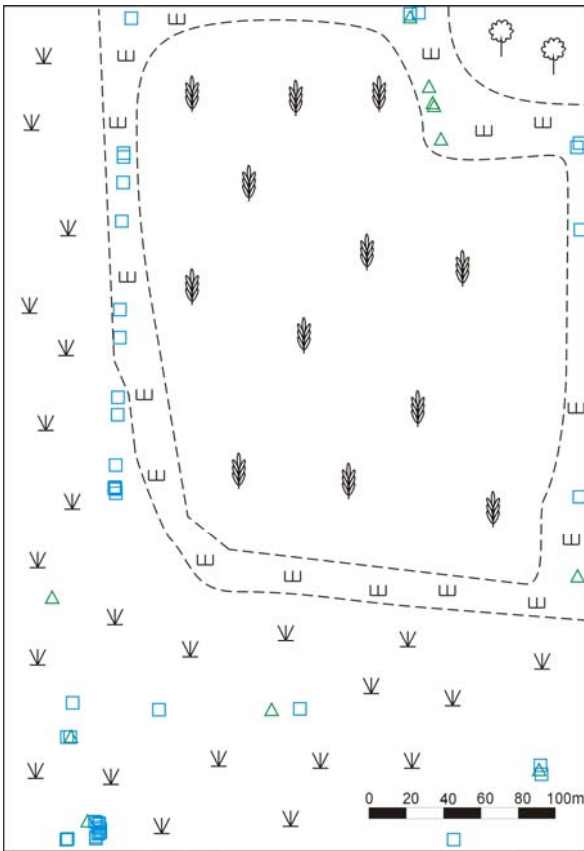
Site 16



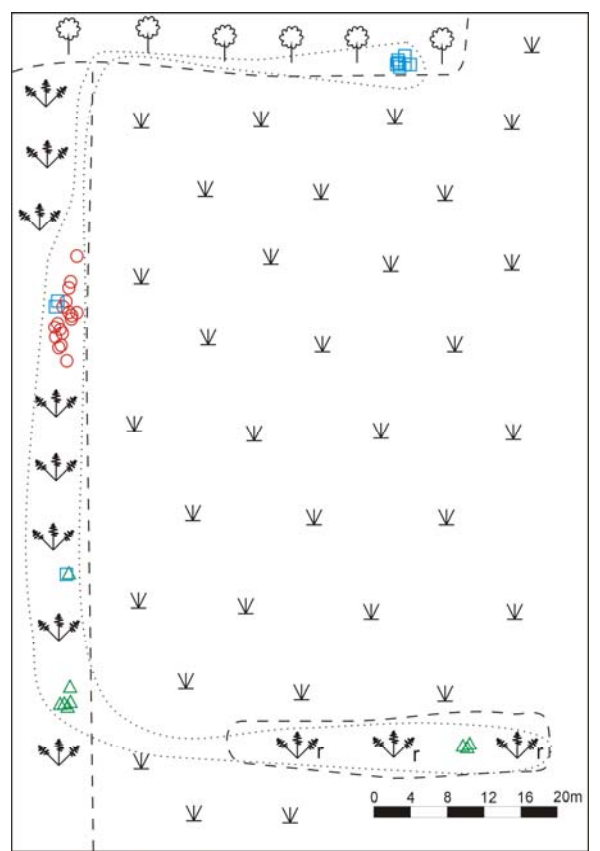
Site 17



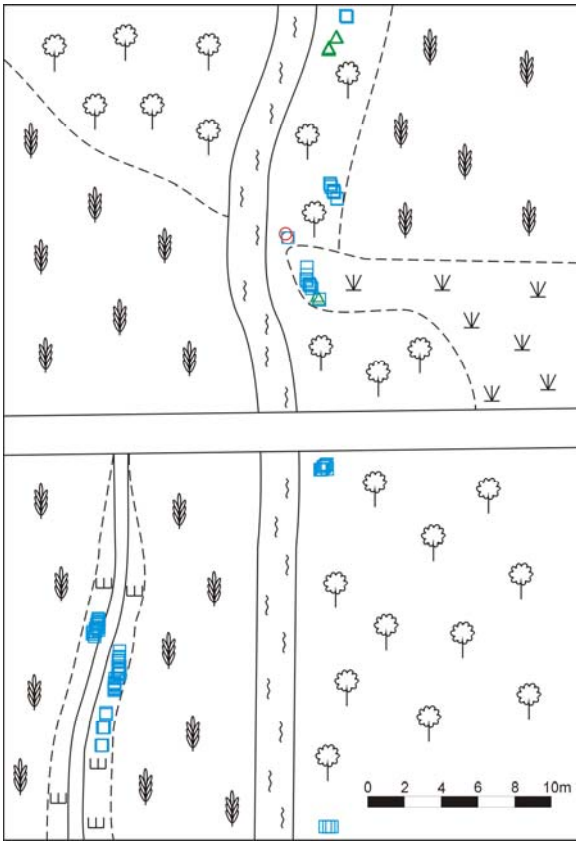
Site 18



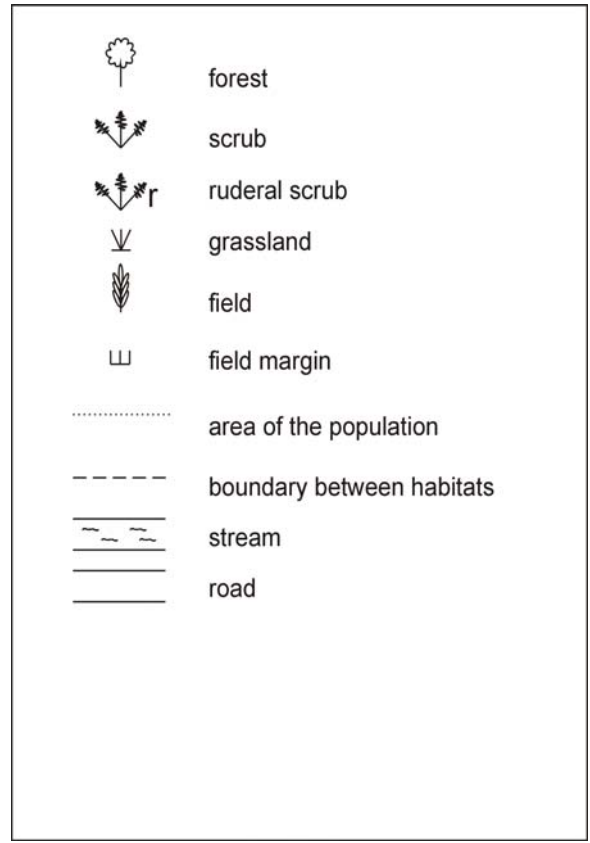
Site 19



Site 20



Site 21



Legend