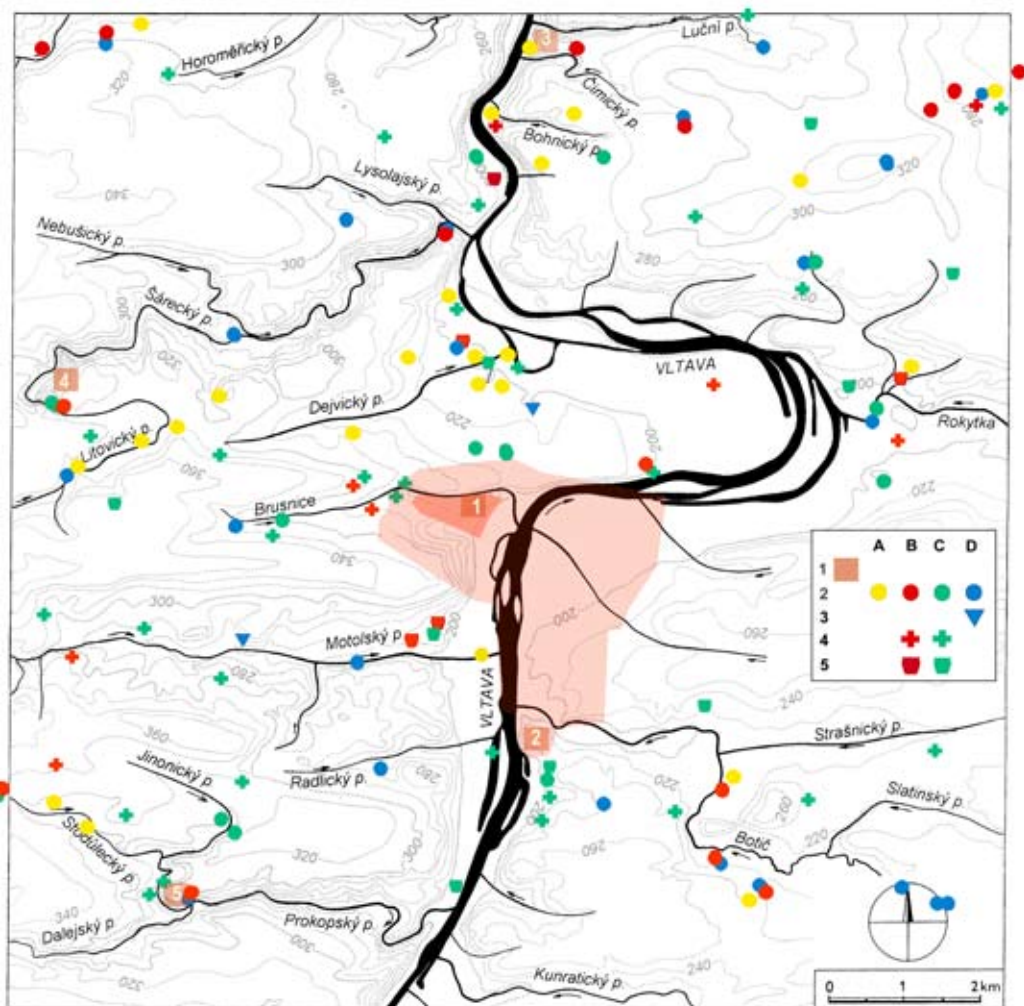
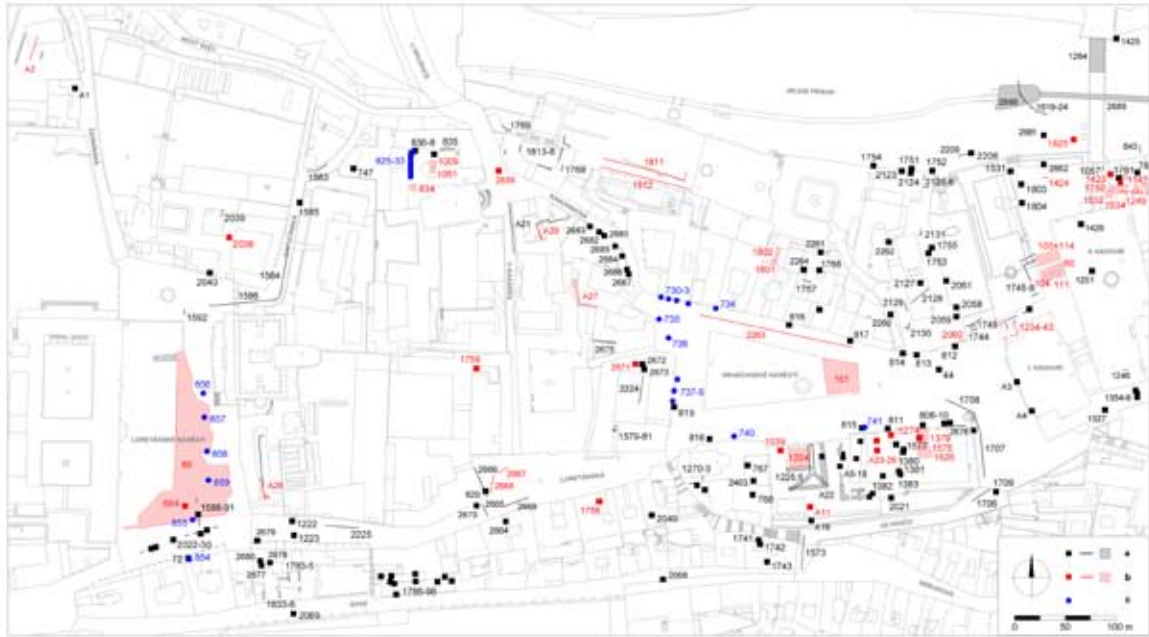


Tab. 10. Scheme of settlement development in the historical centre of Prague up to the middle of the 12th century (within the borders of The Prague Heritage Site Reserve - PPR). A – Hradčany promontory with ducal residence (1 – acropolis) and Hradčany bailey (2); B – Malá Strana suburbium; C – southern suburbium (?); D – right-bank suburbium; E – adjacent settlement consisting of homesteads; F – Vyšehrad Castle. I – III: basic fortification scheme (I – western line of fortification of Prague Castle, II – southern line of fortification of Malá Strana suburbium, III – southern line of suburbium), IV – wooden bridge. It is very probable that the fortifications of particular parts of the agglomeration were linked up and formed one compact system the detailed shape and chronology of which is unknown.

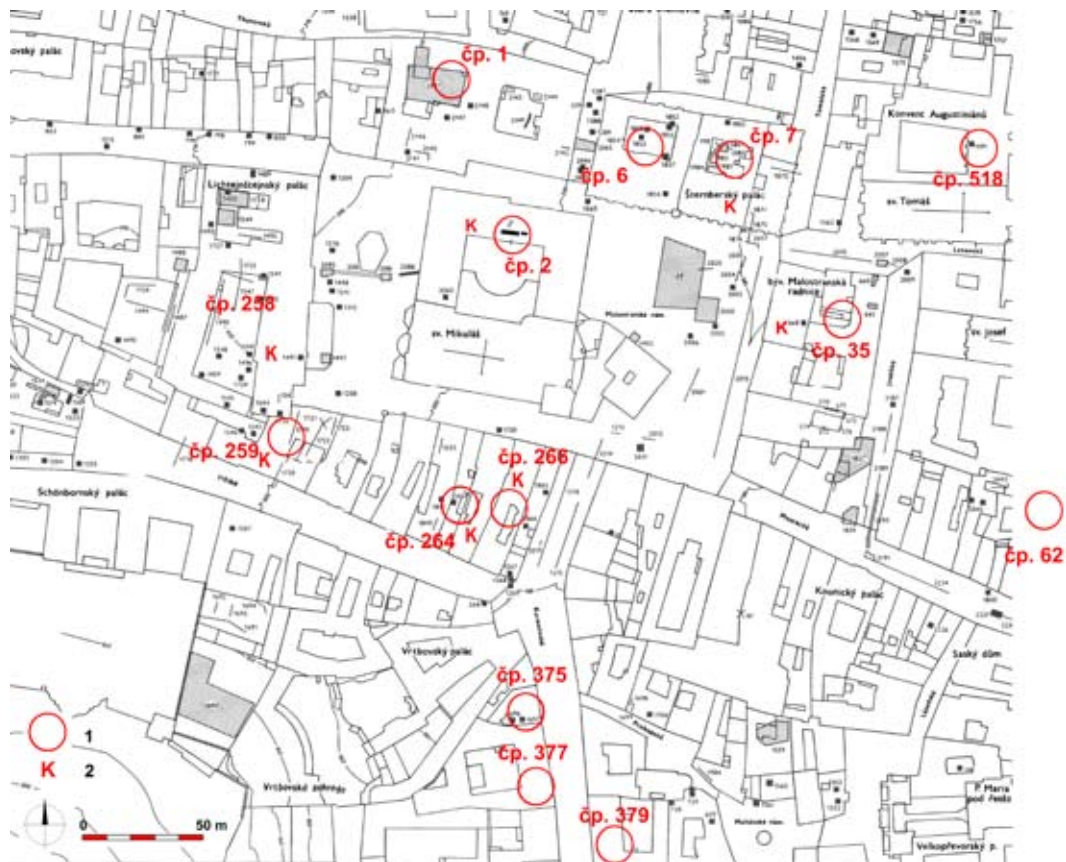
Legend: 1 – written sources; 2 – production; 3 – grave/s; 4 – the first churchyard; 5 – settlement; 6 – Strahov monastery; 7 – border of historical centre (PPR); A – the ‘Hillfort’ period; B – the Middle ‘Hillfort’ period; C – early part of the Late ‘Hillfort’ period; D – later part of the Late ‘Hillfort’ period. For abbreviations for particular time periods see Chapter 4. Bigger symbols – concentration of more sites. Main types of sources (settlement, processing of metals, burials, settlement mentioned in written sources) by: ČAREK 1966; SLÁMA 1967; HRDLIČKA 2000; ČIHÁKOVÁ/DRAGOUN/PODLISKA 2000; HAVRDA/PODLISKA/ZAVŘEL 2001; HAVRDA/TRYML 2006a; HAVRDA/TRYML 2006b; VARADZIN 2007. Updated after reviews of rescue excavations (Pražský sborník historický and Výzkumy v Čechách). The scheme indicates the archeologically recorded beginning of a particular activity; it does not reflect the interval dating and differences in the chronologies of individual authors. It presents only the main trends of development in the Middle ‘Hillfort’ period (MHK) and early part of the Late ‘Hillfort’ period (MHP with possible overlap to High Medieval). Individual finds of ceramic vessels are not marked.



Taf. 11. Early Medieval settlement in the Prague hinterland (outside the PPR area). 1 – fortified sites (1 – Prague Castle, 2 – Vyšehrad Castle, 3 – Zámka u Bohnic, 4 – Šárka, 5 – Butovice); 2 – settlement; 3 – production; 4 – burials; 5 – isolated finds of ceramic vessels. A – the Early Slavonic period and a the Old ‘Hillfort’ period; B – the Middle ‘Hillfort’ period or transition to the Middle/Late ‘Hillfort’ period; C – early part of the Late ‘Hillfort’ period (horizon MHK); D – the Late ‘Hillfort’ period without distinction. By Z. NEUSTUPNÝ (in press, modified).

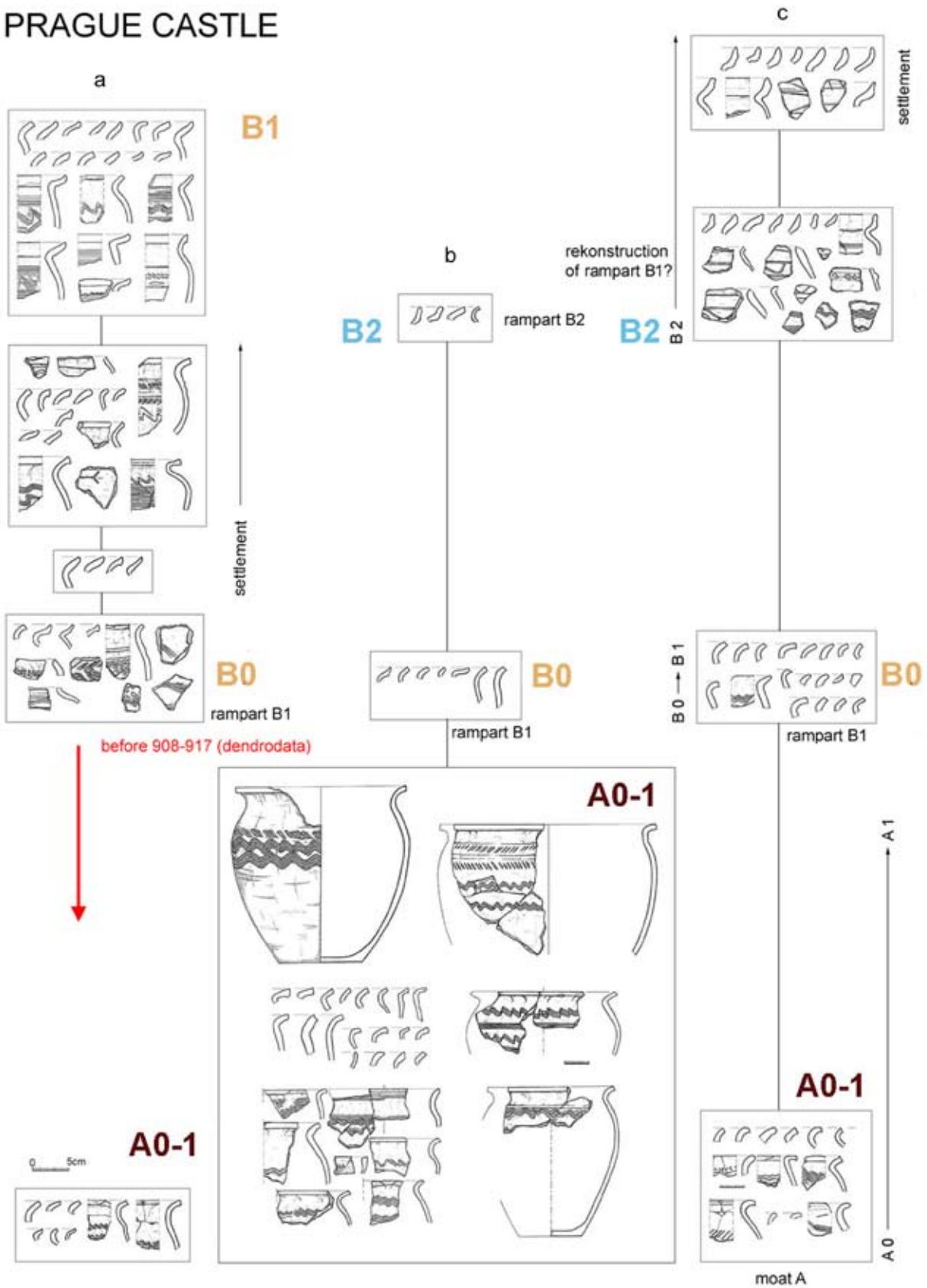


Tab. 12. Prague 1 – Hradčany. Sites dated to Early Medieval period on the Map of Archaeological Documentation Points, except for the interior area of Prague Castle: a – documentation points, cross-section (< 2 x 2 m), cross section (> 2 m), polygon (> 2 x 2 m); b – idem for sites dated to Early Medieval period; c – boreholes. Excavations carried out up to the end of the year 2005. Numerical series I up to 2659 (excavations to year 2000) after HRDLIČKA 2005, numerical series 2661-2690 (excavations in year 2001) archive ARÚ AV ČR, Praha, numerical series A1-A28 excavations up to year 2005. By BOHÁČOVÁ/HERICHOVÁ in press.

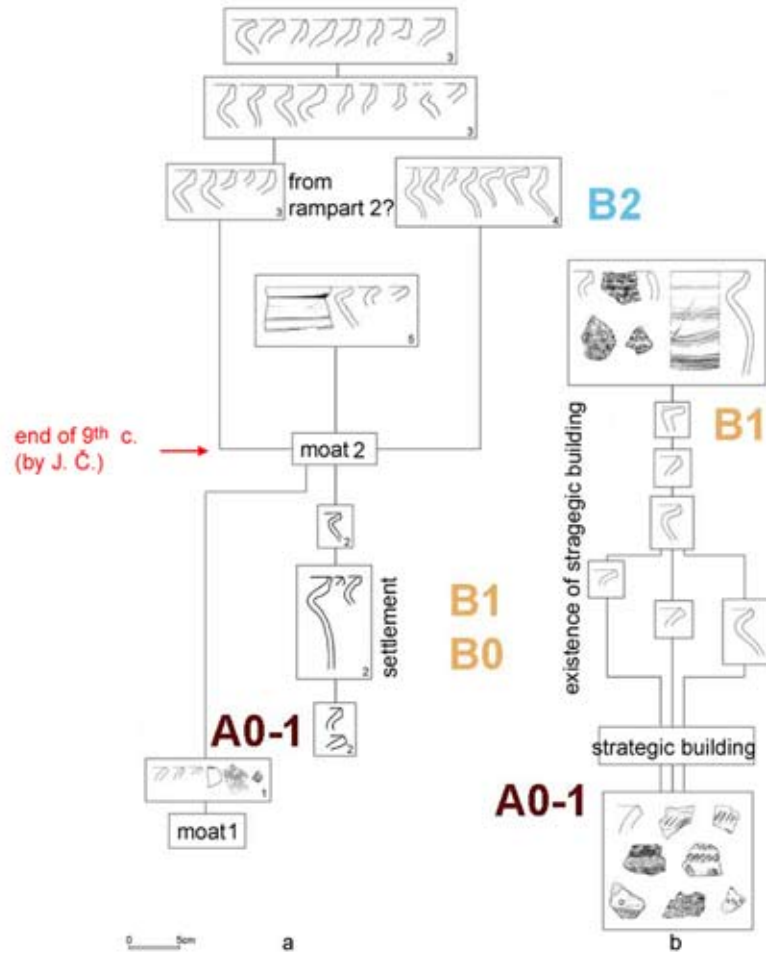


Tab. 13. Prague 1 – Malá Strana. The Map of Archaeological Documentation Points (after HRDLIČKA 2005). 1 – sites with preserved basis of settlement strata – published or with Excavation report (June 2007); 2 – occurrence of ceramics earlier then the Late 'Hillfort' period (MHK) in original position (prior to emergence of the calyx-shaped rims – before PHB2). See also Tab. 14 and 15.

PRAGUE CASTLE



PRAGUE - MALÁ STRANA



Tab. 14. Prague. Hradčany and Malá Strana. Synchronization of the oldest development phases on the left-bank of Prague agglomeration based on pottery sequences from settlement stratigraphies. Partial pottery sequences set up after excavations of fortification elements at Prague Castle and Malá Strana suburbium (ČIHÁKOVÁ 1997, fig. 5; BOHÁČOVÁ/ČIHÁKOVÁ 1994, Taf. 1B; BOHÁČOVÁ 2001; ČIHÁKOVÁ 2001). Rims and reduced selection of decoration types. A0-1 – B2 (coloured capital letters) – starts of ceramic horizons as defined in this paper in stratigraphies. Additional data about archaeological interpretation and dating by individual authors. Identification of sites at Malá Strana (numbers of houses register). Diagram a: 1 – No. 266; 2, 3 – No. 258; 4 – No. 266; 5 – No.42; diagram b: No. 259.